








All New Zealand
COVID-19 Age Group Map

Maps are based on the Ministry Of Health COVID-19 statistics as at 7th April 2020. The data represented on a map is the District Health Board Boundaries (DHB) joined with the COVID-19 statistical data.
 Map points are randomly generated from the count of cases within each DHB area.

Map key

	1 to 19		60 to 69		DHB
	20 to 59		70+		



Scale 1:4,000,000
 Created 8/04/2020

