





South Island
COVID-19 Age Group Map

Maps are based on the Ministry Of Health COVID-19 statistics as at 7th April 2020. The data represented on a map is the District Health Board Boundaries (DHB) joined with the COVID-19 statistical data.
Map points are randomly generated from the count of cases within each DHB area.

Map key

 1 to 19	 60 to 69	 DHB
 20 to 59	 70+	



Scale 1:2,500,000
Created 8/04/2020

