




Northland

COVID-19 Sex Map

Maps are based on the Ministry Of Health COVID-19 statistics as at 10th April 2020. The data represented on a map is the District Health Board Boundaries (DHB) joined with the COVID-19 statistical data.

Map points are randomly generated from the count of cases within each DHB area.

Map key

-  Male
-  Female
-  DHB



Scale 1:800000
Created 10/04/2020

