




**Wairarapa**  
**COVID-19 Sex Map**

Maps are based on the Ministry Of Health COVID-19 statistics as at 10th April 2020. The data represented on a map is the District Health Board Boundaries (DHB) joined with the COVID-19 statistical data.  
Map points are randomly generated from the count of cases within each DHB area.

Map key  
 Male  
 Female  
 DHB



Scale 1:400000  
Created 10/04/2020

